R/W DETAILS
N.T.S.

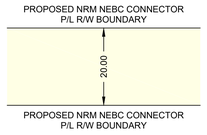

P/L R/W DETAIL No.1

OWNERSHIP TRACT No.		NRCP-0162.1	NRCP-0163.1	NRCP-0164.1	NRCP-0165.1	NRCP-0166.1	NRCP-0167.1	
AREA (ha) AND LENGTH (m) OF PERMANENT EASEMENT		AREA 1.075 LENGTH 537.4	AREA 1.104 LENGTH 552.0	AREA 0.978 LENGTH 489.0	AREA 1.891 LENGTH 945.3	AREA 0.342 LENGTH 171.2	AREA 1.567 LENGTH 783.7	

PLAN
SCALE 1:5000

FOR CONTINUATION SEE DRAWING: PB000222-MSI-DD-MAP-219

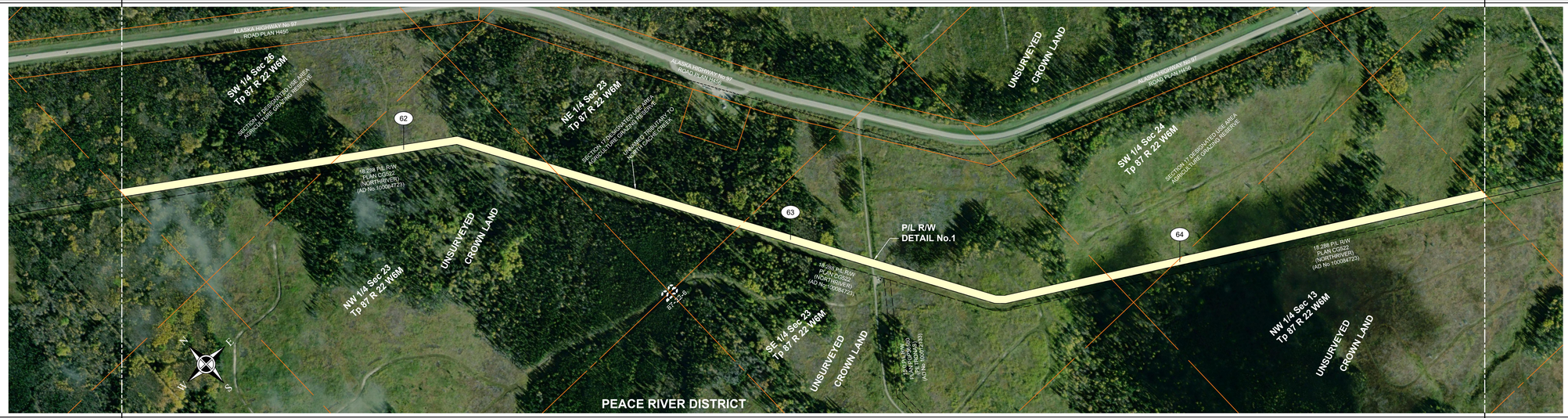

PIPELINE PLAN AND PROFILE IN:
SW 1/4 Sec 26
NW 1/4 Sec 23
NE 1/4 Sec 23
SE 1/4 Sec 23
SW 1/4 Sec 24
NW 1/4 Sec 13
Tp 87 R 22 W6M
UNSURVEYED CROWN LAND

FOR CONTINUATION SEE DRAWING: PB000222-MSI-DD-MAP-221

PROFILE
SCALE
1:5000 HOR.
1:2000 VERT.

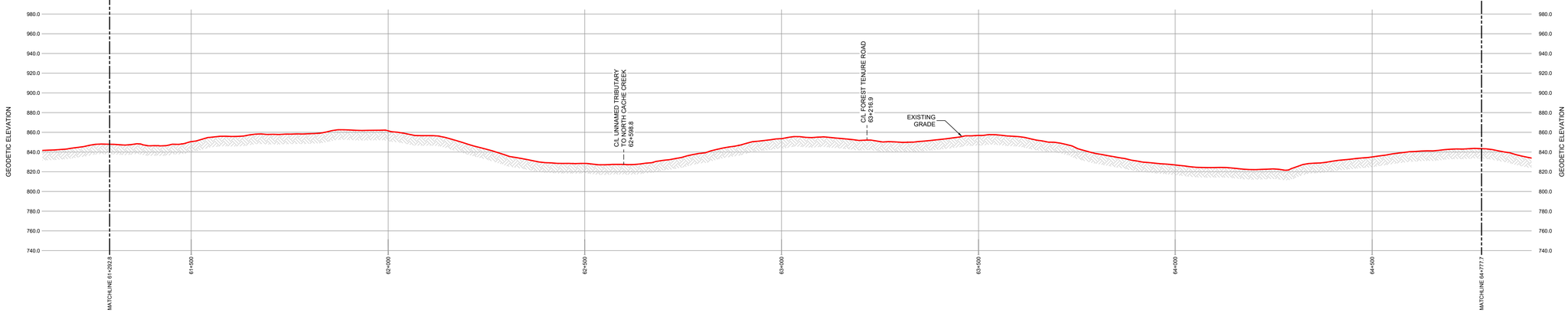

GENERAL NOTES:

1. ALL CHAINAGES AND DIMENSIONS ARE IN METRES UNLESS NOTED OTHERWISE.
2. PROFILE INFORMATION HAS BEEN OBTAINED FROM LIDAR AND FIELD SURVEY.
3. CHAINAGES SHOWN ARE CONTOUR.
4. THIS DOCUMENT IS NOT A PLAN OF SURVEY, BUT IS A GRAPHICAL REPRESENTATION OF THE APPROXIMATE SIZE, CONFIGURATION AND LOCATION OF PROPERTY OWNERSHIP. IT IS NOT INTENDED TO BE USED FOR LEGAL DESCRIPTIONS, CALCULATING EXACT DIMENSIONS OR PROPERTY AREAS.
5. CONVERSION FACTOR FOR HECTARES TO ACRES IS: 1 HECTARE = 2.4710 ACRES.
6. TYPICALLY THE RIGHT OF WAY WIDTH IS 20.0m BUT WILL VARY AT SPECIFIC LOCATIONS DUE TO ENGINEERING AND CONSTRUCTION RESTRICTIONS.
7. FULL SIZE DRAWINGS ARE PLOTTED ON 707 x 1000 (B1 SIZED PAPER). REDUCED SIZE DRAWINGS ARE NOT TO SCALE.

LEGEND:

KILOMETRE POST: KP
PROPOSED PIPELINE RIGHT OF WAY:
PROPOSED VALVE SITE:
PROPERTY LINE:

A/R:	ACCESS ROAD
ha.:	HECTARES
m:	METRES
NPS:	NOMINAL PIPE SIZE
P/L:	PIPELINE
R/W:	RIGHT OF WAY
C/L:	CENTRE LINE

CER APPROVAL:

LAND TITLES OFFICE:

PLAN No. _____

ENTERED AND REGISTERED

ON _____

INSTRUMENT No: _____

A.D.REGISTRAR

REVISIONS:

No.	DESCRIPTION	DATE	DRFT	CHK	APRV
00	PLAN ISSUED	NOV. 18, 2024	JA	TM	JH

NORTHRIVER MIDSTREAM

PLAN SHOWING:

Plan and Profile of NEBC Connector
from
KP 61+292.8 to 64+777.7
Limits of Sheet
SW 1/4 Sec 26 Tp 87 R 22 W6M
NW 1/4 Sec 13 Tp 87 R 22 W6M

Peace River District - British Columbia

MIDWEST SURVEYS
LAND SURVEYING LTD.
10915 ALASKA ROAD
FORT ST. JOHN, BC, V1J 6P3
TEL: 250-785-3902

Project Name: NEBC Connector	Sheet No.: 19.0
Project No.: C.00384	00 REVISION
Route Reference: PB000222-MSI-GS-SPD-002_18	
Document No.: PB000222-MSI-DD-MAP-220_00	

\\nefcalgary\JOBS\2022\PB-0002-22\CADD\North River (NEBC)\PB\ef\SP\Buff_SHEETS-12-24.dwg