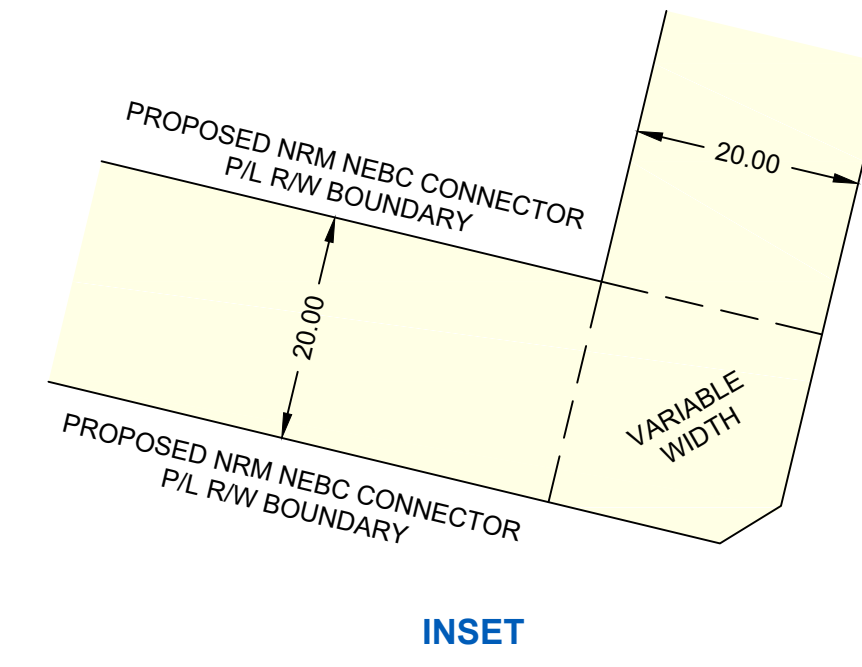
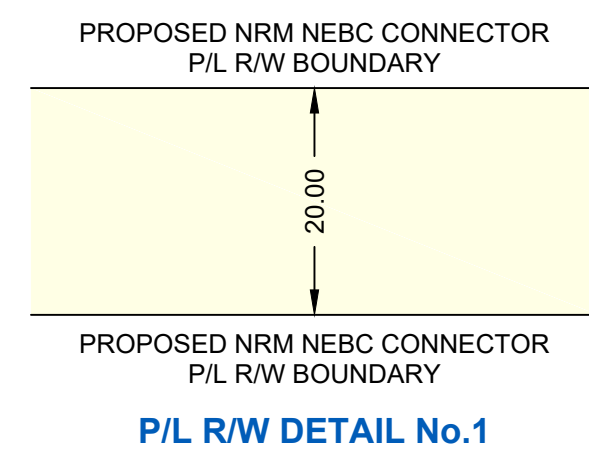


R/W DETAILS
N.T.S.



OWNERSHIP TRACT No.		NRCP-0299.1	ROAD	NRCP-0300.1	NRCP-0300	NRCP-0301	NRCP-0302
AREA (ha) AND LENGTH (m) OF PERMANENT EASEMENT		AREA 1.819 LENGTH 909.7	LENGTH 20.1	AREA 0.936 LENGTH 467.8	AREA 0.857 LENGTH 426.5	AREA 1.830 LENGTH 915.7	AREA 1.478 LENGTH 738.8

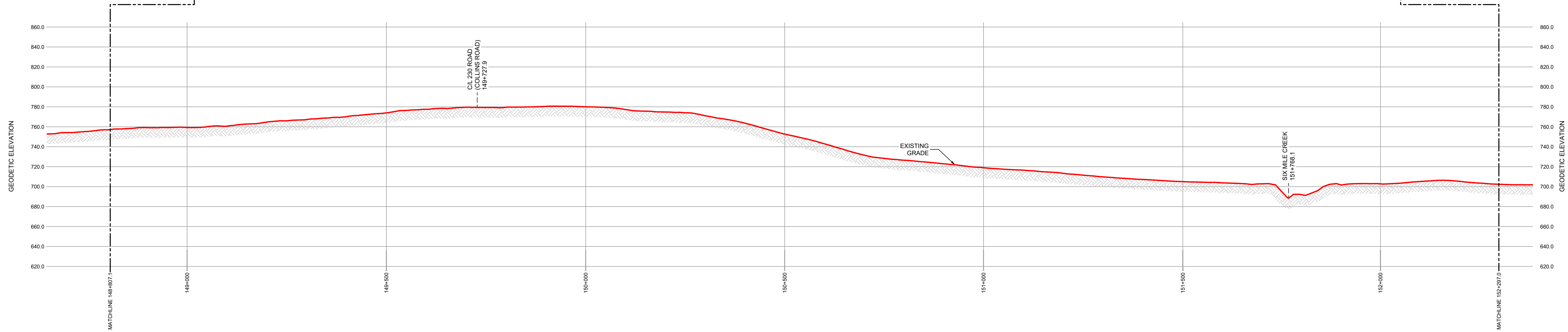
FOR CONTINUATION SEE DRAWING: PB000222-MSI-DD-MAP-244
PLAN SCALE 1:5000



PIPELINE PLAN AND PROFILE IN:
SW 1/4 Sec 4
Tp 82 R 17 W6M
NW 1/4 Sec 33
NE 1/4 Sec 33
SE 1/4 Sec 33
NE 1/4 Sec 28
Tp 81 R 17 W6M

FOR CONTINUATION SEE DRAWING: PB000222-MSI-DD-MAP-246

PROFILE SCALE
1:5000 HOR.
1:2000 VERT.



GENERAL NOTES:

- ALL CHAINAGES AND DIMENSIONS ARE IN METRES UNLESS NOTED OTHERWISE.
- PROFILE INFORMATION HAS BEEN OBTAINED FROM LIDAR AND FIELD SURVEY.
- CHAINAGES SHOWN ARE CONTOUR.
- THIS DOCUMENT IS NOT A PLAN OF SURVEY, BUT IS A GRAPHICAL REPRESENTATION OF THE APPROXIMATE SIZE, CONFIGURATION AND LOCATION OF PROPERTY OWNERSHIP. IT IS NOT INTENDED TO BE USED FOR LEGAL DESCRIPTIONS, CALCULATING EXACT DIMENSIONS OR PROPERTY AREAS.
- CONVERSION FACTOR FOR HECTARES TO ACRES IS: 1 HECTARE = 2.4710 ACRES.
- TYPICALLY THE RIGHT OF WAY WIDTH IS 20.0m BUT WILL VARY AT SPECIFIC LOCATIONS DUE TO ENGINEERING AND CONSTRUCTION RESTRICTIONS.
- FULL SIZE DRAWINGS ARE PLOTTED ON 707 x 1000 (B1 SIZED PAPER). REDUCED SIZE DRAWINGS ARE NOT TO SCALE.

LEGEND:

KILOMETRE POST:

PROPOSED PIPELINE RIGHT OF WAY:

PROPOSED VALVE SITE:

PROPERTY LINE:

A/R: ACCESS ROAD
ha.: HECTARES
m: METRES
NPS: NOMINAL PIPE SIZE
P/L: PIPELINE
R/W: RIGHT OF WAY
C/L: CENTRE LINE

CER APPROVAL:

LAND TITLES OFFICE:

PLAN No. _____
ENTERED AND REGISTERED
ON _____
INSTRUMENT No: _____
A.D.REGISTRAR

REVISIONS:

NO.	DESCRIPTION	DATE	DRFT	CHK	APRV
00	PLAN ISSUED	NOV. 18. 2024	JA	JH	JH

PLAN SHOWING:
Plan and Profile of NEBC Connector
from
KP 148+807.1 to 152+297.0
Limits of Sheet
SW 1/4 Sec 4 Tp 82 R 17 W6M
NE 1/4 Sec 28 Tp 81 R 17 W6M
Peace River District - British Columbia

MIDWEST SURVEYS
LAND SURVEYING LTD.
10915 ALASKA ROAD
FORT ST. JOHN, BC, V1J 6P3
TEL: 250-795-3902

Project Name: NEBC Connector
Project No.: C-00364
Route Reference: PB000222-MSI-GS-SPD-002_18
Document No.: PB000222-MSI-DD-MAP-245_00

Sheet No.: 44.0
00
REVISION